

Mapa závodu

Tour de Ralsko

Širší dopravní vztah lokality



Schéma 1 – silnice II/268

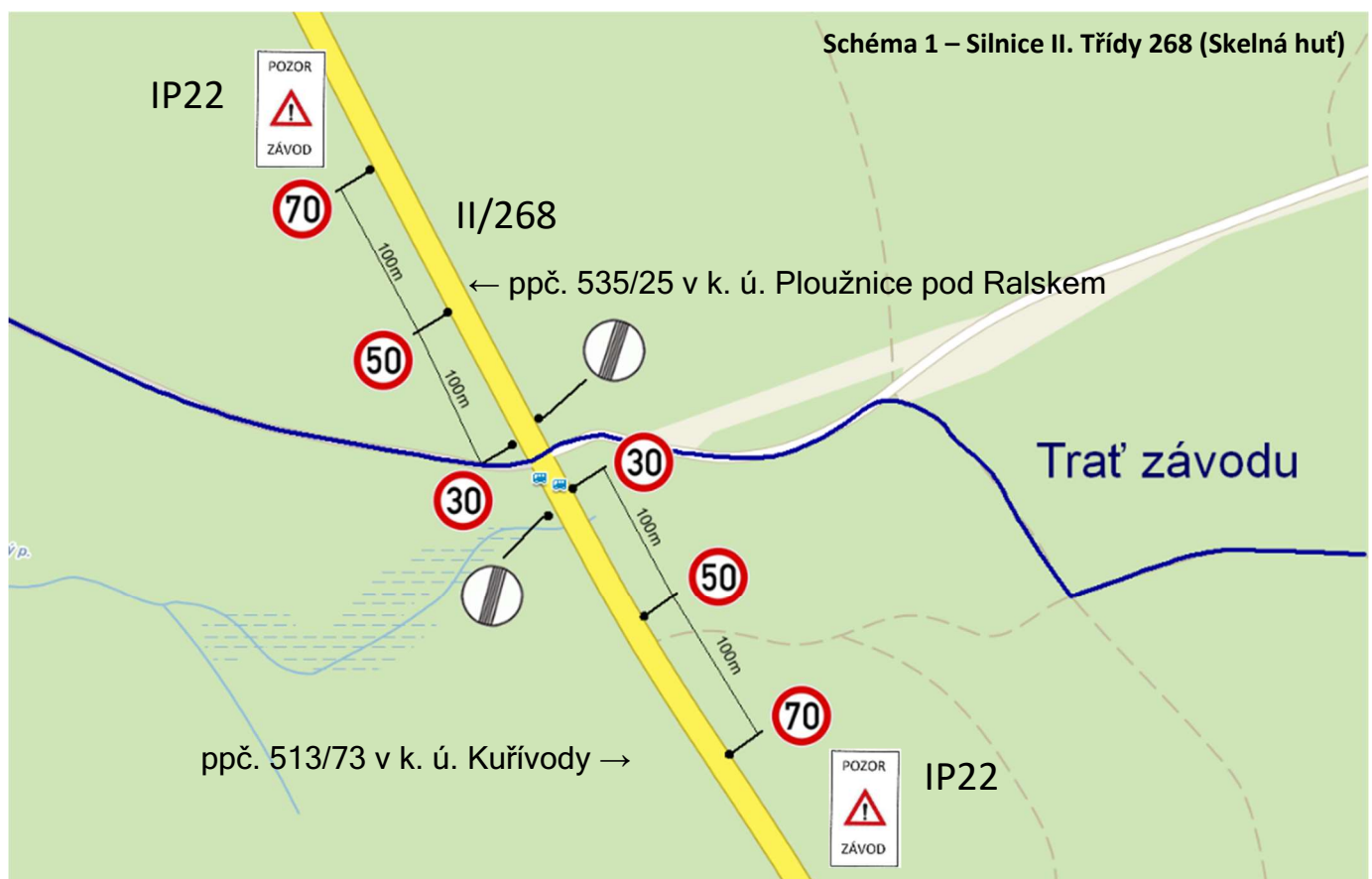
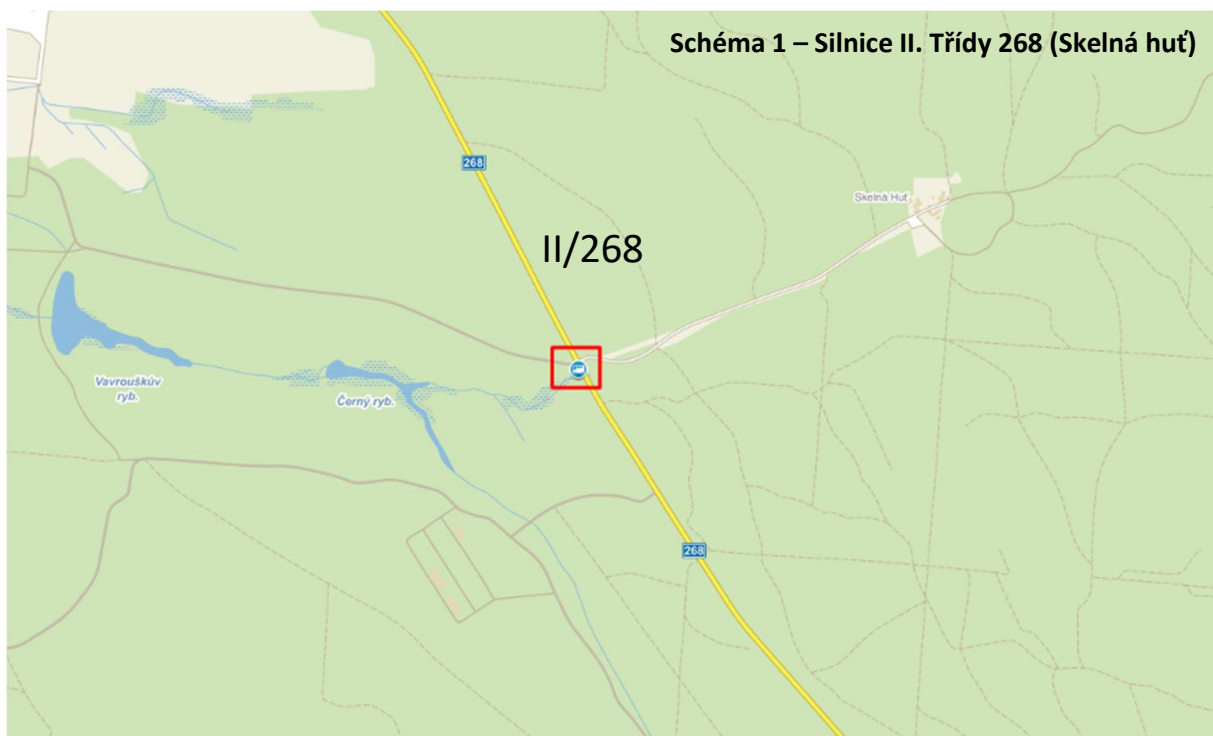


Schéma 2 – silnice II. třídy 270

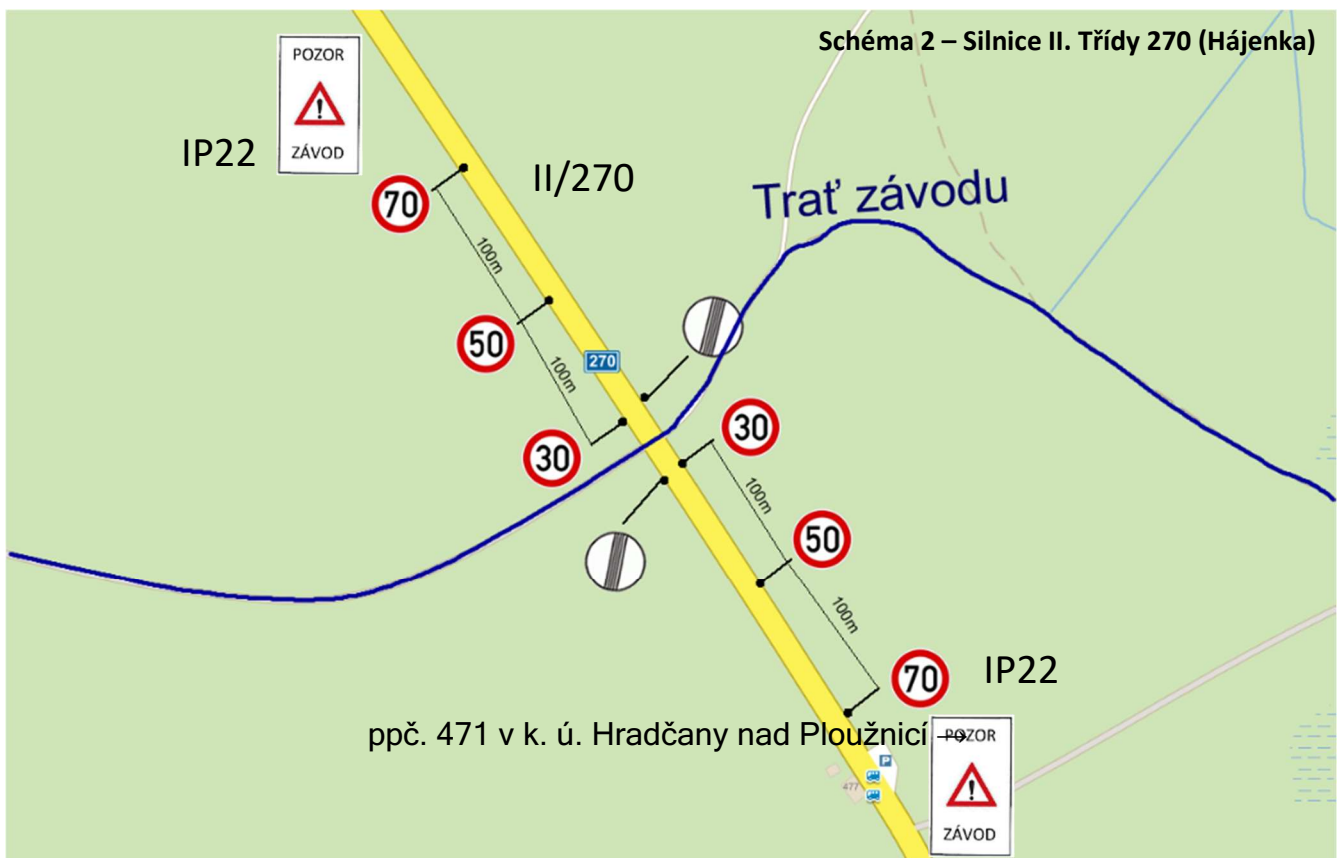
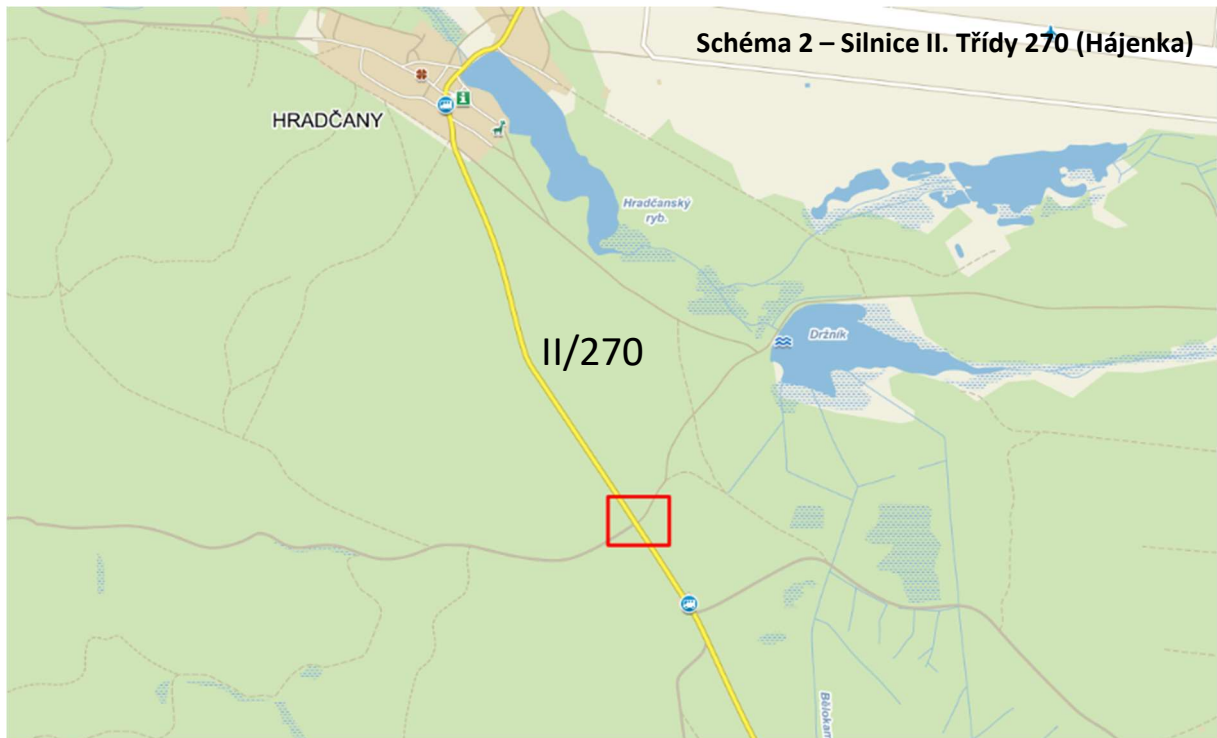
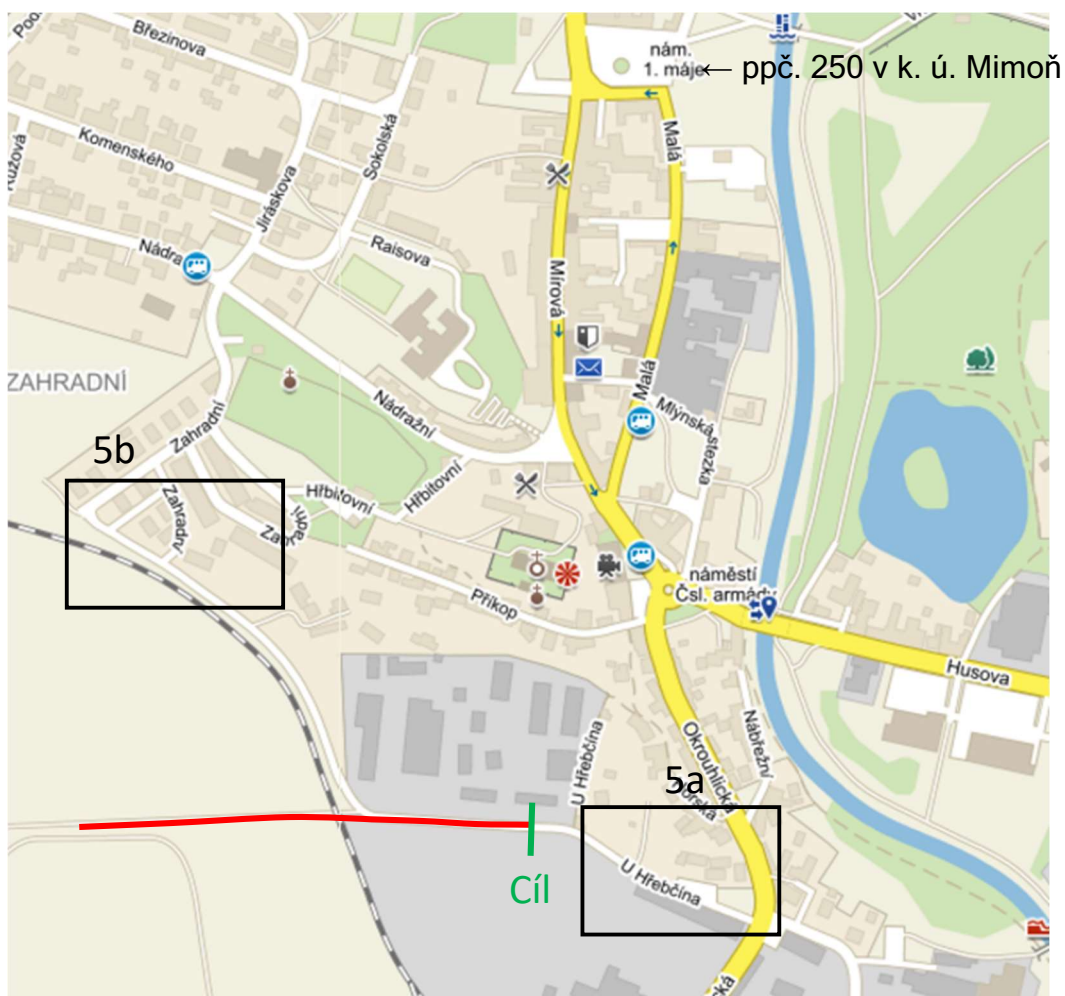


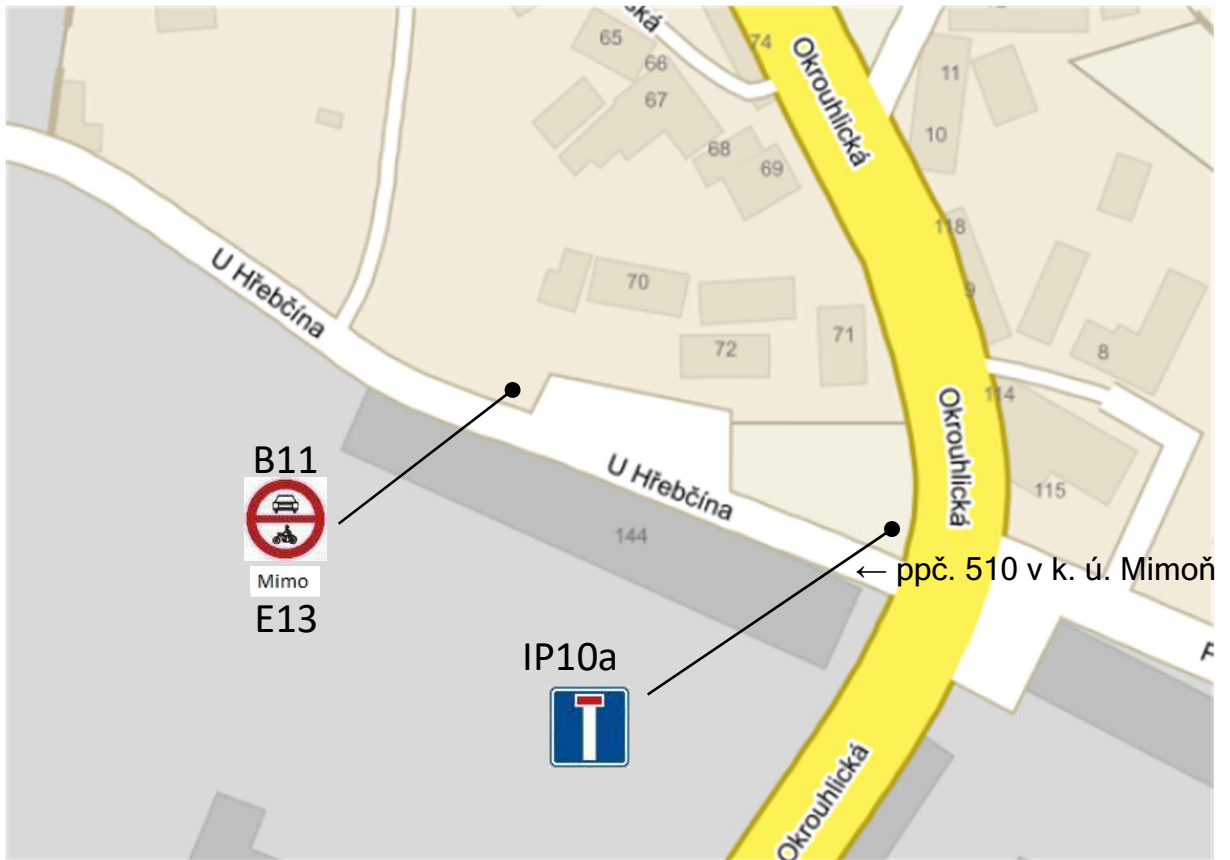
Schéma 5 – ulice U Hřebčína



Detail MIMOŇ



U Hřebčína 5a



U Hřebčína 5b

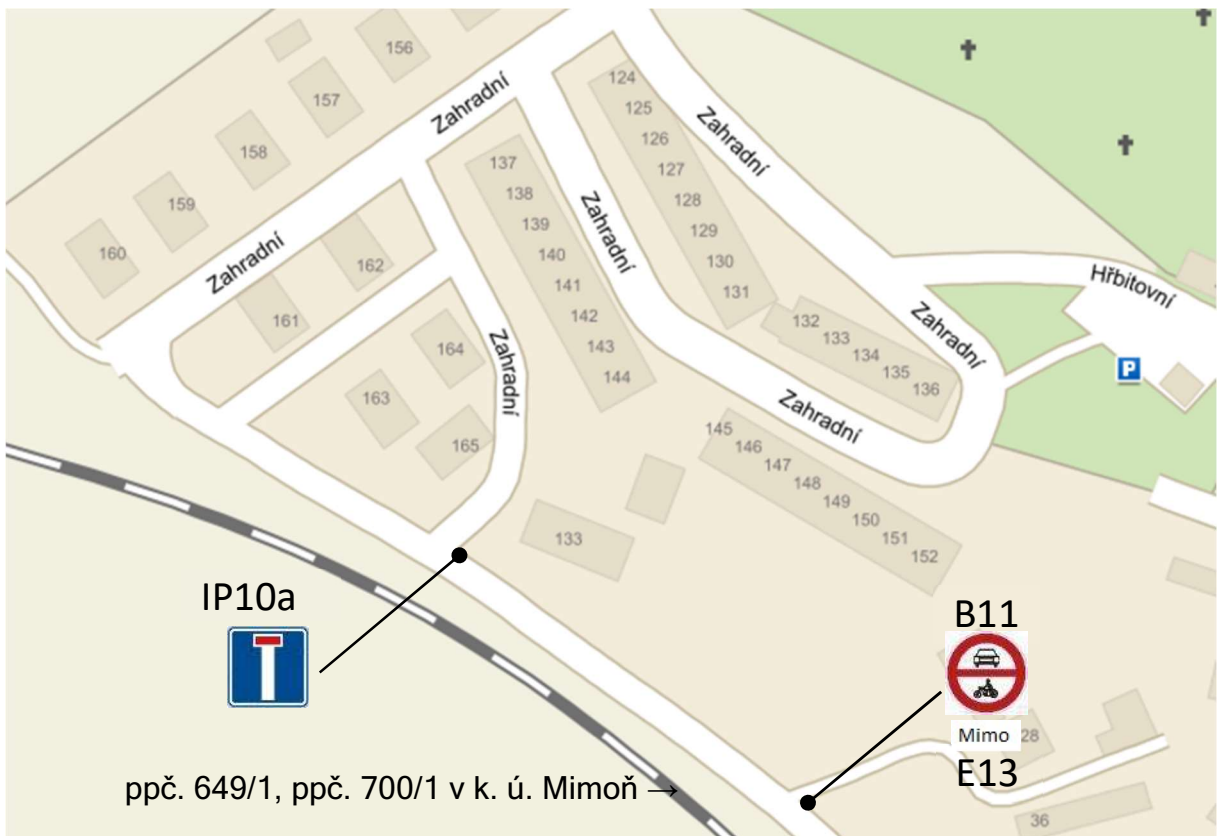


Schéma 6 - Vranov III/26831

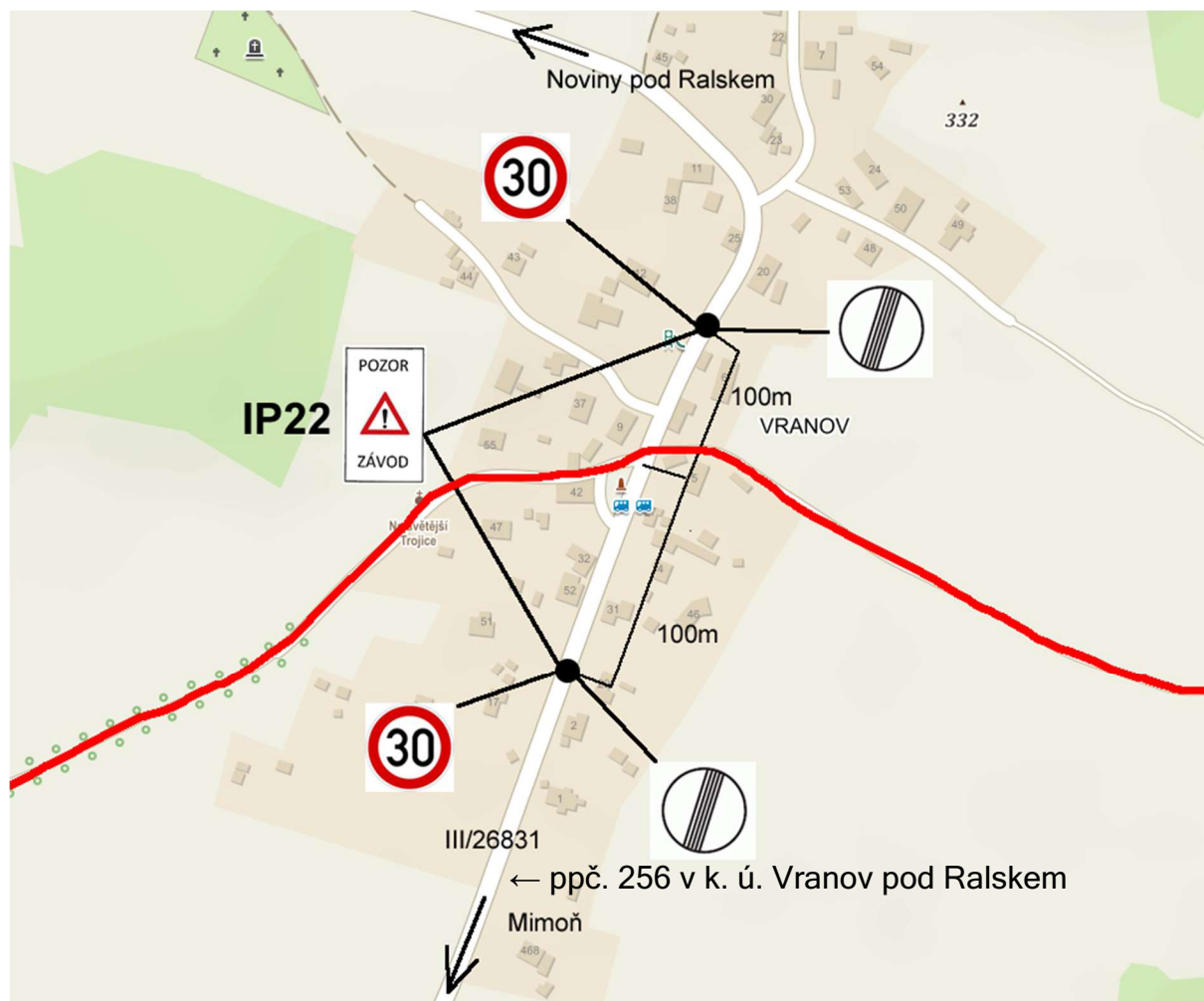


Schéma 7 – Svěbořice III/26829

